

---

# Bergtour Pischahorn

---



**Distanz:** 16.4 km

**Zeitbedarf:** 6 h

**Aufstieg:** 1405 m

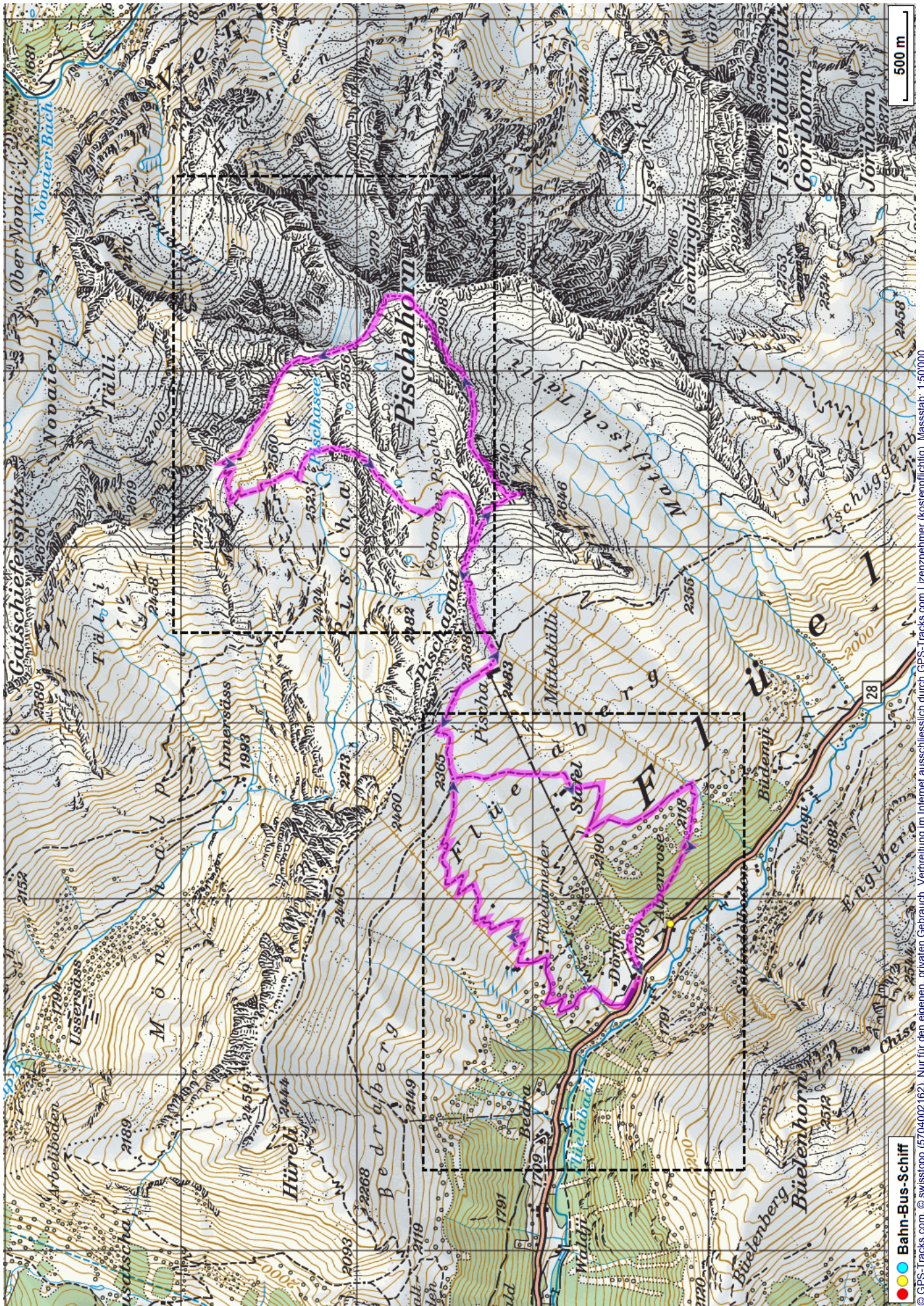
**Abstieg:** 1405 m

**Höchster Punkt:** 2979 m.ü.M.

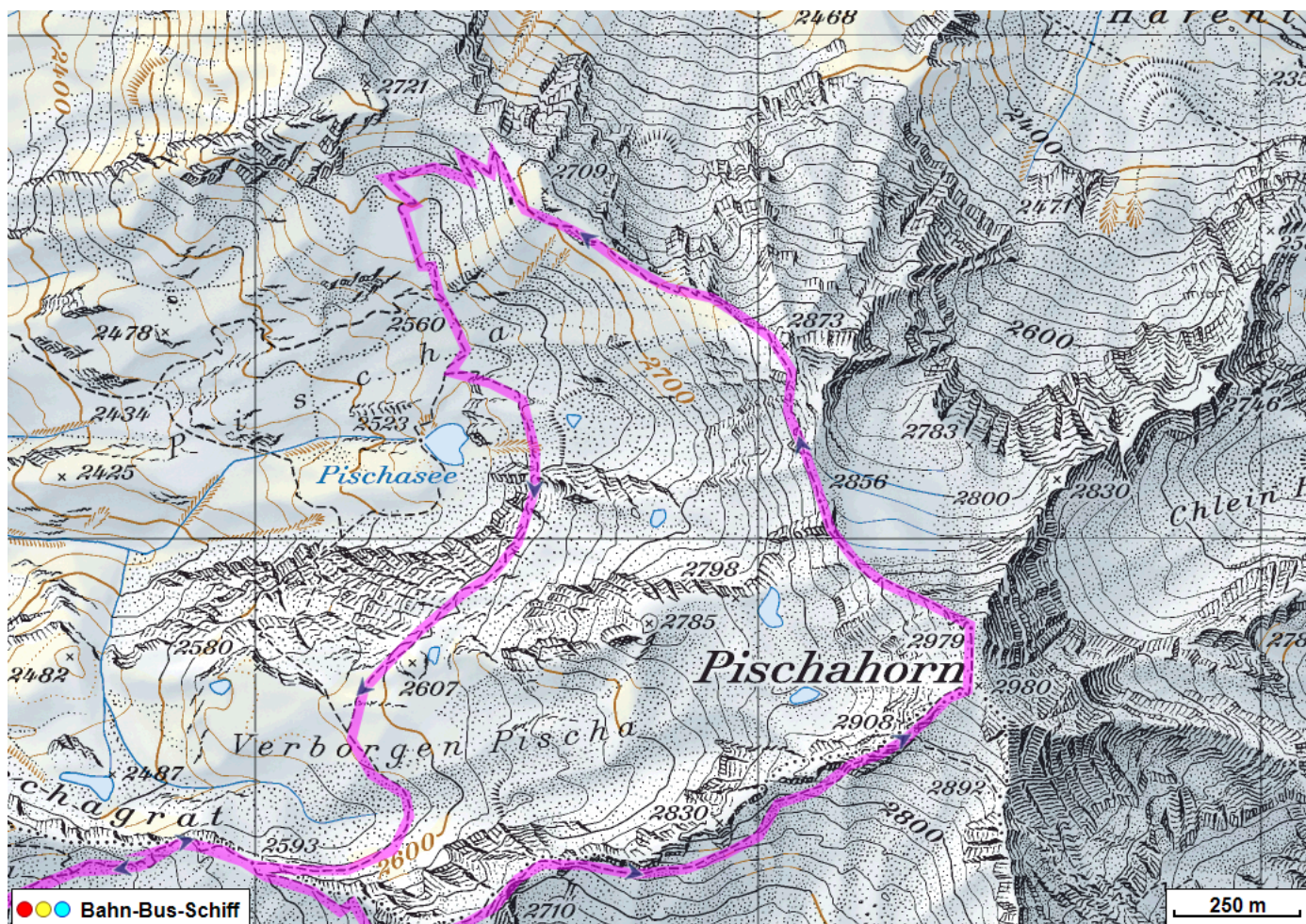
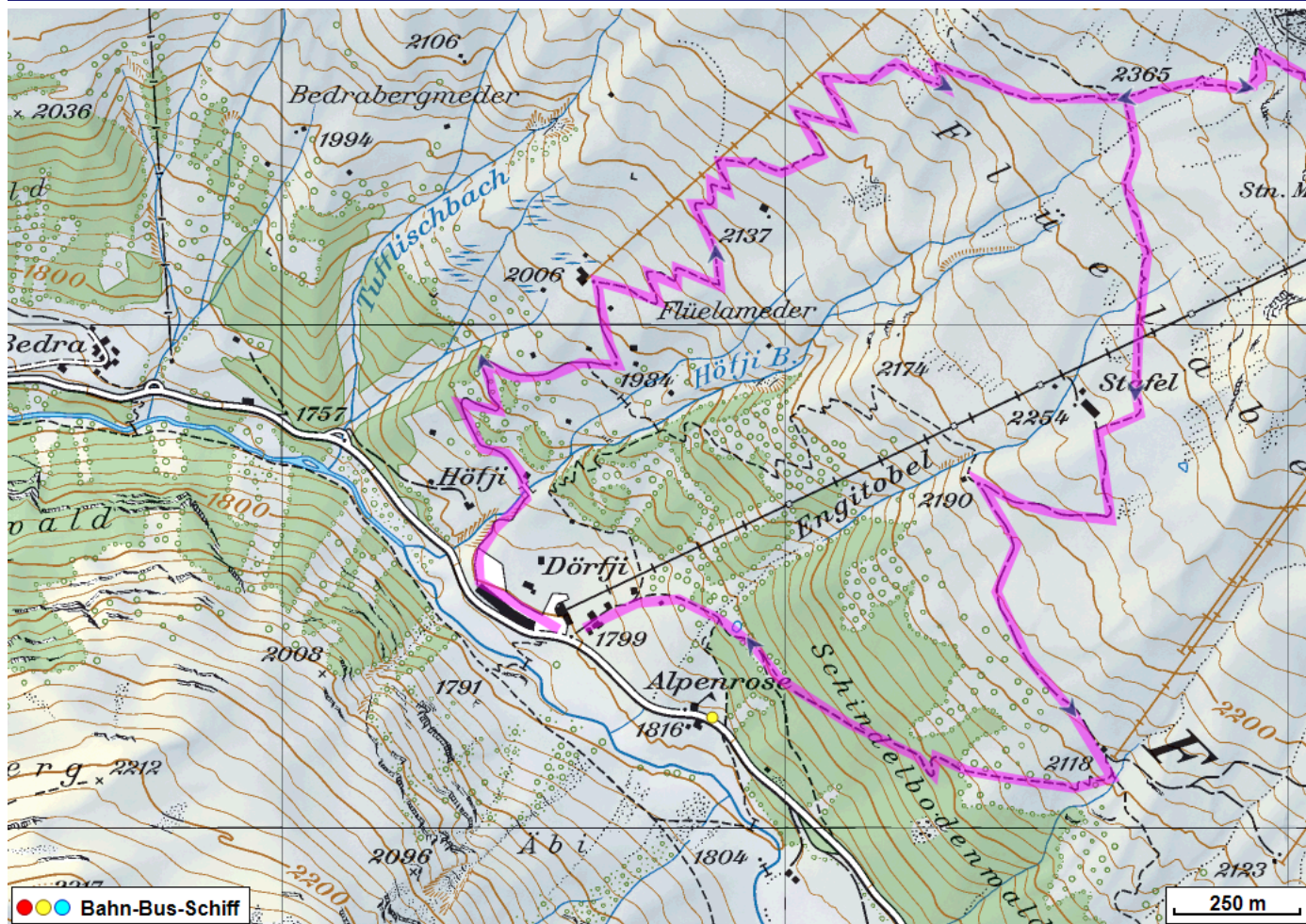
---

## Tourenbeschreibung

# Bergtour Pischahorn



# Bergtour Pischahorn



# Bergtour Pischahorn



## Höhenprofil

